

What is the Saranac River Trail Greenway?



The Saranac River Trail Greenway is envisioned to be a 26 mile non-motorized recreation / transportation corridor that follows the course of the Saranac River, extending from the City of Plattsburgh to the Town of Saranac. The greenway will be a continuation of the existing Saranac River Trail, and be comprised of on-and-off road segments that together provide connectivity to the destinations and recreation opportunities along the river. Travelling through the City and Town Plattsburgh, and the Towns of Schuyler Falls and Saranac, the SRTG will improve the appeal of the Saranac River by providing access to it, and provide health, economic and environmental benefits to residents and visitors alike. When complete, the SRTG will become a world-class amenity that draws people near and far to experience this sublime passageway to the foothills of the Adirondack Mountains.

SRTG BENEFITS



Health Benefits:

The SRTG will provide a healthy recreation and transportation option



Environmental Benefits:

The SRTG will provide options for emission-less travel and recreation



Economic Benefits:

The SRTG will leverage the Saranac River's assets and benefit the local economy



Where Can You Find Us?

- **Clinton County Fair** (July 28-Aug 2)
- **First Weekends** (First weekend of Every month July to September)
- **Mayor's Cup** (July 9- 12)
- **Battle of Plattsburgh** (Sep 7- 12)

Your Input is Important!

We need the input of people who will live near and benefit from this trail. We need the citizens of Plattsburgh, Morrisonville, Cadyville, Schuyler Falls, and Saranac to give us feedback on the next phase of the trail.

Come Learn About:

- Different Trail Uses
- Connections to Existing Trails
- Optimal places for trailheads
- Partnership Opportunities



www.facebook.com/SaranacRiverTrailGreenway



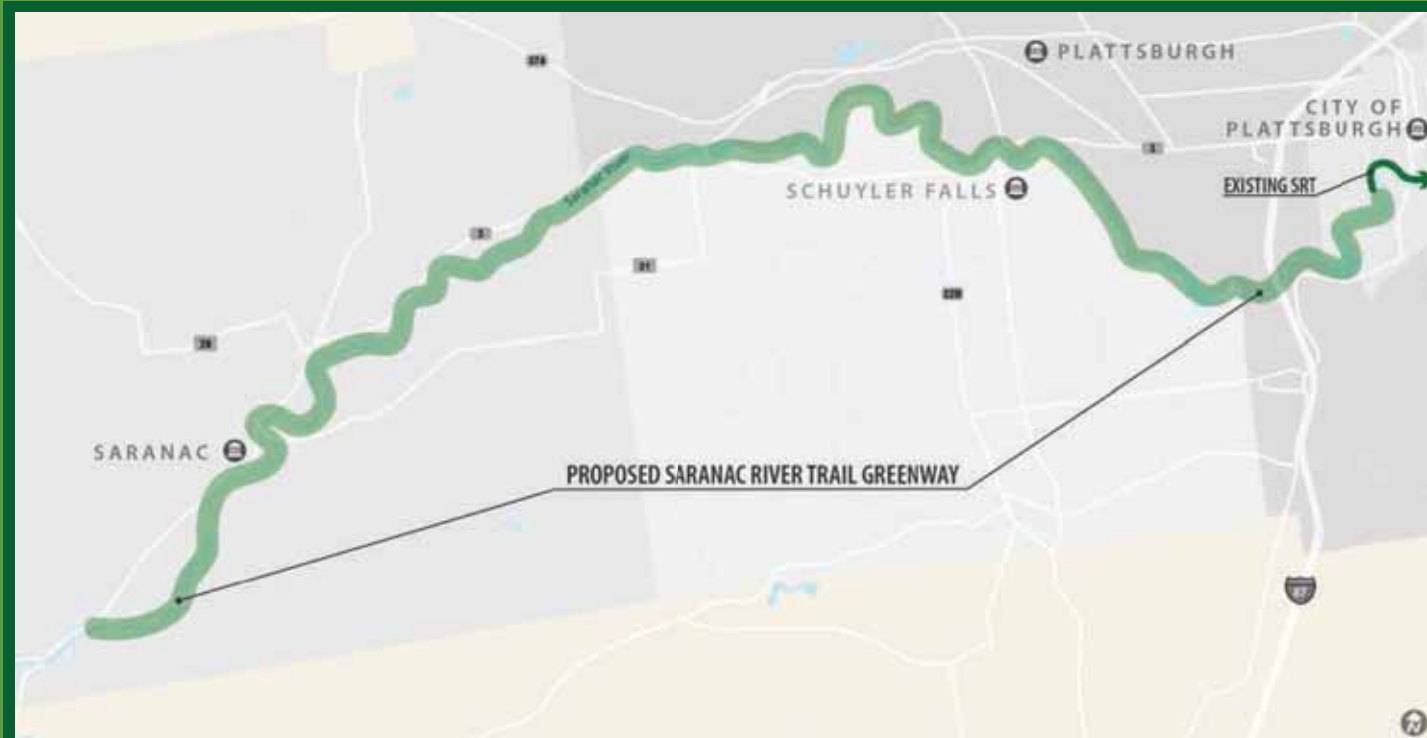
This document was prepared for the New York State Department of State with funds provided under Title 11 of the Environmental Protection Fund.

Saranac River Trail Greenway

FEASIBILITY STUDY | SUMMER 2015

Saranac River Trail Greenway









The Saranac River Trail Greenway Feasibility Study is assessing the options available for the SRTG's alignment. A planning team led by Alta Planning + Design is working to determine the opportunities presented by low-volume roadways, utility corridors, walking trails, fishing access-ways, railroad beds and other rights-of-way that parallel the river. Due to the linear nature of such corridors, they provide appealing options for the routing portions of the greenway system. Indeed there are challenges to the development of the SRTG, including rugged terrain, lack of public rights-of-way along major sections of the river, and existing roads not conducive to non-motorized recreation/transportation. None of these challenges are insurmountable though, and through thoughtful planning and design, an ideal alignment will be determined and the SRTG can indeed become a reality.



To bring the greenway to fruition, we are seeking input from the public and stakeholders about what you would like your Greenway to be like. To achieve this, we are leading a robust public outreach process and attending community events throughout the summer and early fall to gain your feedback! Stay involved with the planning process by checking our Facebook page, and joining us at our events and public meetings. We hope to see you soon!

SRTG Recreation Opportunities:

Land Activities

-  BIKING
-  RUNNING/WALKING
-  HIKING
-  SNOWMOBILING
-  WINTER RECREATION
-  DISC GOLF
-  PARK CONNECTIONS
-  CAMPING

Water Activities

-  FISHING
-  CANOEING
-  KAYAKING/WHITEWATER
-  PADDLE CRAFT
-  PORTAGE CONNECTIONS

HIGH FALLS DAM



Send us your comments!

Mail Comments to:

Alta Planning + Design
722 Cambridge Street
Cambridge, MA 02141



www.facebook.com/SaranacRiverTrailGreenway

